


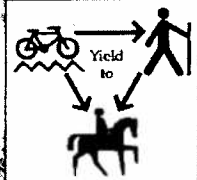
Arcata Community Forest Trails Map



NO camping or open fires are allowed in the forest



Trail/Road Number	Roads and Trails	Length (Km)	Length (Mi)
1	Nature Trail Loop	1	0.61
2	Sitka Trail	0.28	0.18
3	Meadow Trail	0.77	0.49
4	Big Rock Trail**	0.64	0.4
5	California Trail	0.59	0.37
6	Lower Janes Creek Trail**	0.95	0.59
7	Upper Janes Creek Trail	0.7	0.43
8	Community Forest Loop Road	2.81	1.73
9	Fickle Hill Grade	1.43	0.88
10	Vista Trail	0.4	0.25
11	Janes Creek Road	2.29	1.41
12	Ridge Road	1.76	1.09
13	Ridge Loop Trail	0.52	0.32
14	Jolly Giant Road	0.42	0.26
15	Powerline Trail	0.82	0.51
16	Big Rock Cutoff	0.16	0.1
17	Long Loop Trail**	0.72	0.44
18	Short Trail	0.21	0.13
19	Spruce City	0.99	0.62



SRRC 2 MILE & 5 1/2 MILE TRAIL RUN

Legend

Roads

- Multi-Use Road: Hiking, Mtn. Biking, Horseback Riding
- Service Access Road

Topography

- Index Contour (100')
- Intermediate Contour (10')

Map Symbols

- ACF Trail Head
- Bathrooms
- Horse Access
- Parking
- Picnic Tables
- Playground

Trails

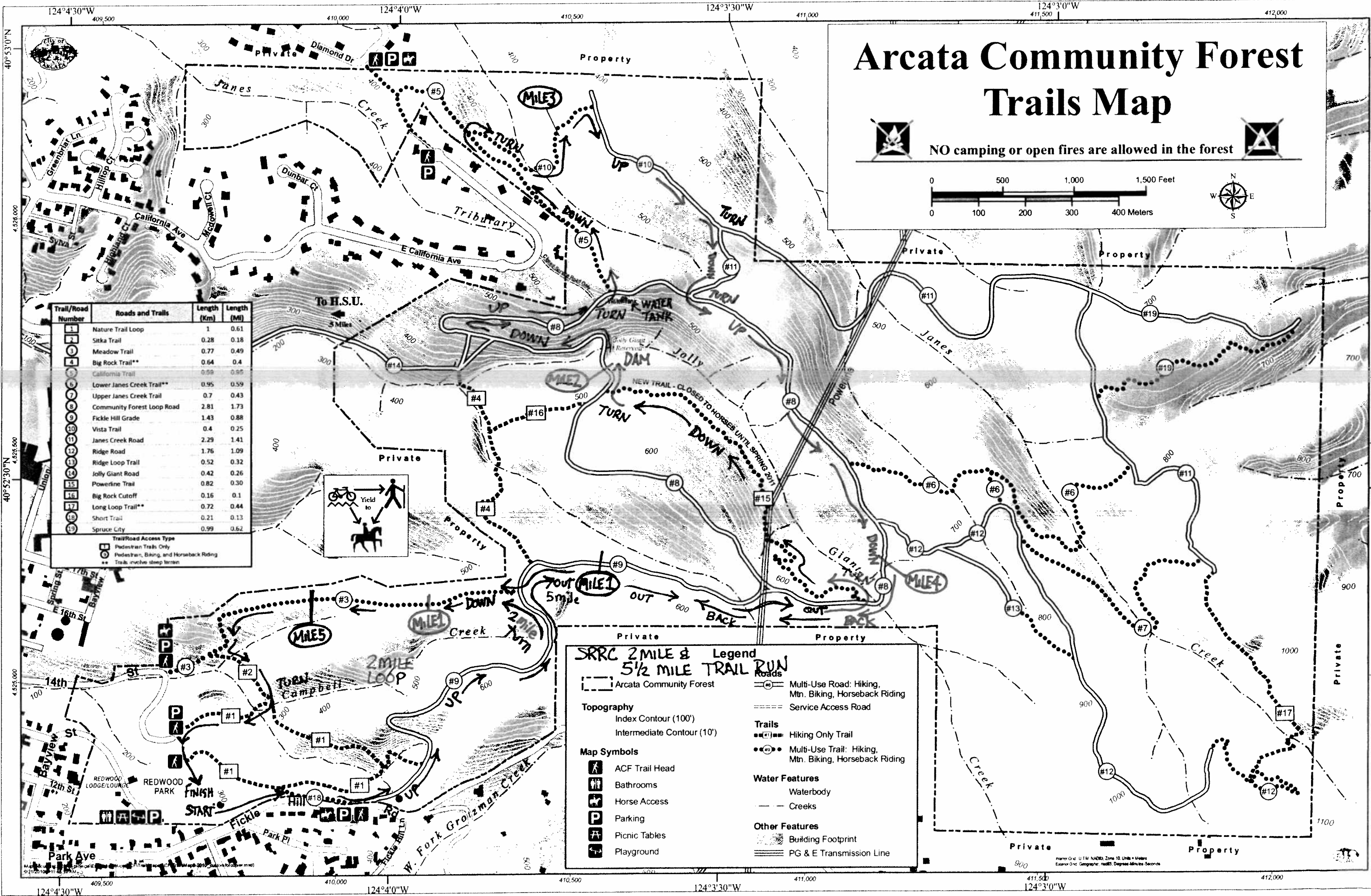
- Hiking Only Trail
- Multi-Use Trail: Hiking, Mtn. Biking, Horseback Riding

Water Features

- Waterbody
- Creeks

Other Features

- Building Footprint
- PG & E Transmission Line



Projection: UTM, NAD83, Zone 10, Units = Meters
 Datum: GRS 80, Geographic: NAD83, Degress: Decimal Seconds